
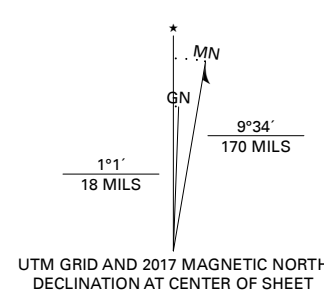


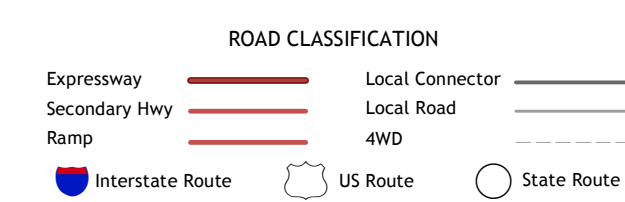
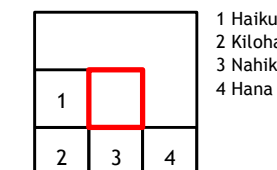
Produced by the United States Geological Survey

North American Datum of 1983 (NAD83) World Geodetic System of 1984 (WGS84) Projection and 1 000-meter grid; Universal Transverse Mercator, Zone 4Q. This map is not a legal document. Boundaries may be generalized for this map scale. Private lands within government reservations may not be shown. Obtain permission before entering private lands.

Imagery: NAIP, June 2014; U.S. Census Bureau, 2017; Names: GNS, 1981-2017; Hydrography: National Hydrography Dataset, 2001-2017; Contours: National Elevation Dataset, 2000-2015; Boundaries: Multiple sources; see metadata file 2014-2016; Wetlands: FWS National Wetlands Inventory 1976-2013



QUADRANGLE LOCATION



CONTOUR INTERVAL 40 FEET DATUM IS LOCAL MEAN SEA LEVEL. This map was produced to conform with the National Geospatial Program US Topo Product Standard, 2011. A metadata file associated with this product is draft version 0.6.18

